





-  SHRWD Project 5 Alignment
-  Waterways
-  SHRWD Project 5 Drainage Area (Based on LiDAR)



H:\Farmland\IBN\18000\1812\16\_1812\_054\GIS\Location\_Maps.mxd